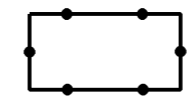


**Plangebied**



Plangebiedgrens

**Bestemmingen**



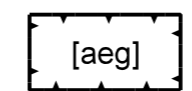
Wonen

**Bouwvlak**

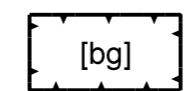


bouwvlak

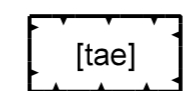
**Bouwaanduidingen**



[aeg] aaneengebouwd




[bg] bijgebouwen



[tae] twee-aaneen


**Maatvoeringaanduidingen**



maatvoeringsvlak



maximum aantal wooneenheden



**GEMEENTE  
LANDERD**

Kerkstraat 39 5411 EA Zeeland tel. 0486 458111

ONDERWERP: Vastgesteld bestemmingsplan CPO Rosmolen Reek

DATUM: 31-03-2015

LOKATIEAANDUIDING: Reek

SCHAAL: 1:1000

OPMERKINGEN:

FORMAAT A3