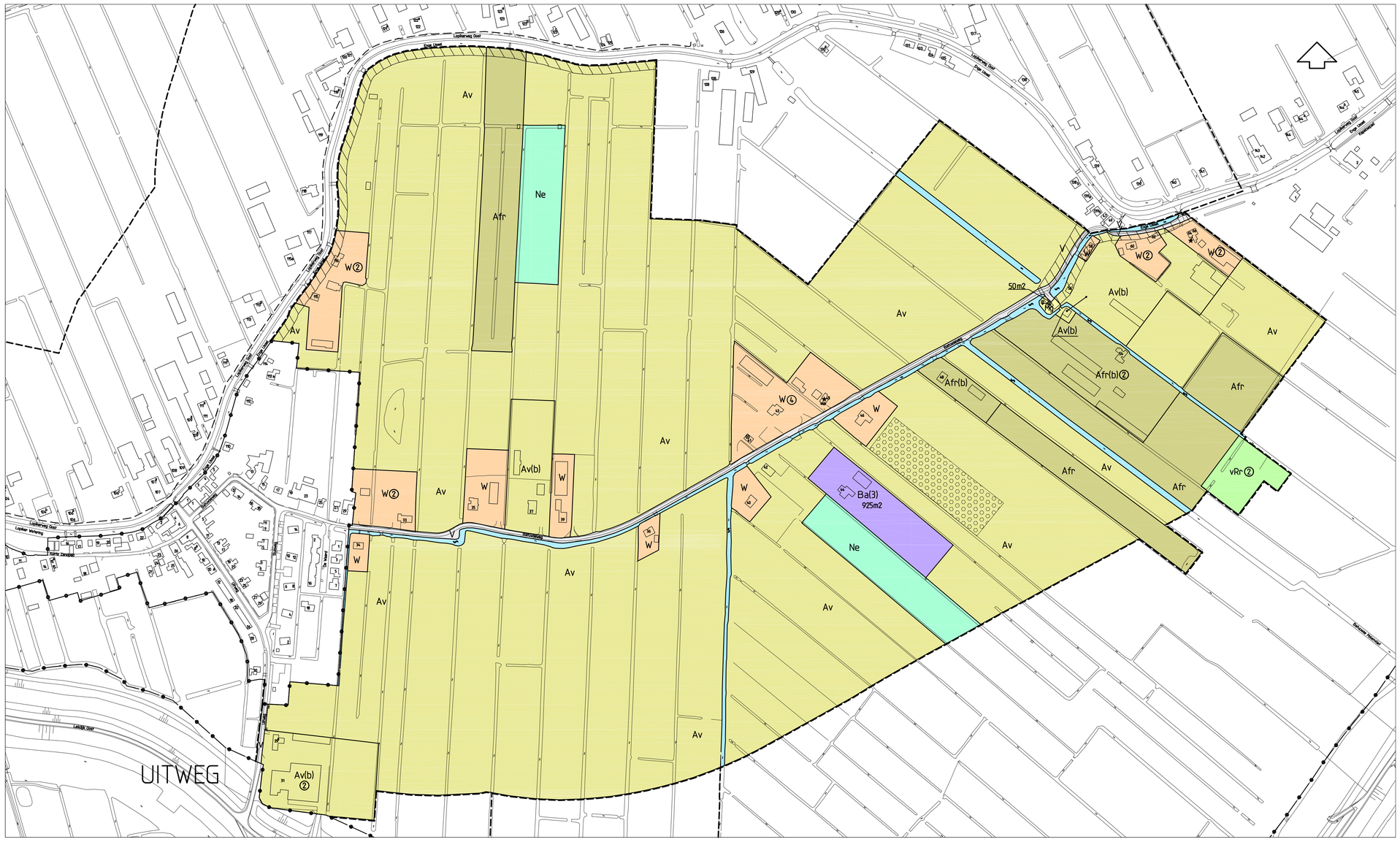

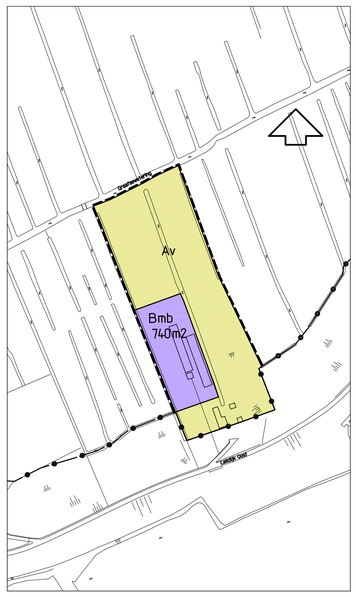

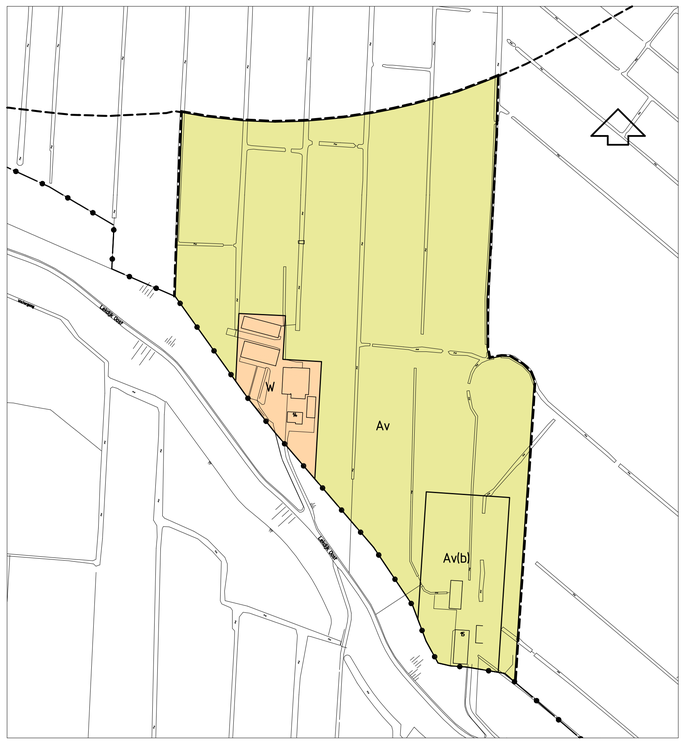

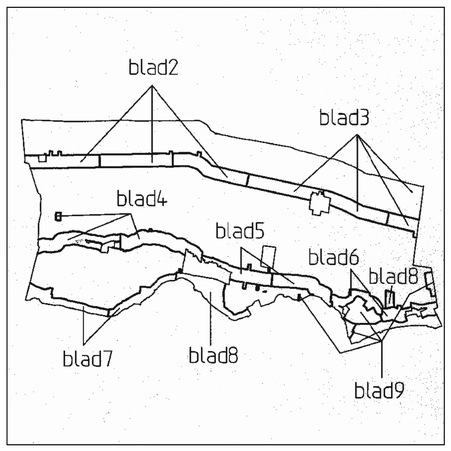

OVERZICHT KAARTBLADEN

gemeente	LOPIK			zie detail
bestemmingsplan	Landelijk Gebied		gedeelte Lopikerweg O. Batuwseweg, Uitweg, Biezendijk, Lekdijk O.	noordpijl
code gem. 236	kaartbl. nr.: 9	aant. bl. 11	schaal: 1: 2500	form.: 840x890
plannummer	datum	raad	gedeputeerde staten	afd. bestuursrechtspraak raad van state
9449.00	26-06-2007	12-06-2007		
Rotterdam		bestand : 0MYB-Bpl imro/prbp2003 : Nee	referte : drs D.J. Verhaak getekend : L.P.	