



- Notes:
1. All dimensions to be confirmed on site prior to installation.
 2. All dimensions are indicative only and in mm unless otherwise specified.
 3. Drawing based on:
"20-293 DO Inrichtingsplan Versie D 21-01-2021.dwg";

- Legend:
- Site boundary
 - Perimeter fence
 - Maintenance track
 - DNO / MV power station (MVPS)
 - CCTV
 - 40ft. substation
 - Gateway

System description:

DC Power kWp:	35 128.275
AC Power kVA:	24 200
No. of modules:	77 205
Module type:	TSM-455W-DE17M(I) 1500V
Dimensions:	2102x1040x35
Substructure type:	5 modules in landscape
Tilt angle:	10°
Shading angle:	24.63°
Azimuth from South:	-2°
Pitch distance:	~7 200 mm
Row to row distance:	2 000 mm
No. of inverters:	11
Inverter type:	SMA MV Power Station
Power ratio:	1.45
No. of AC combiners:	-
No. of Transformers:	6
Fence area:	~25.62 ha
Fence length:	~2056.32 m
Total area:	~28.66 ha



Revisions:

Rev	Date	Comments	Drawn
A	02/04/21	Layout changed	TS
B	21/04/21	Layout changed	TS

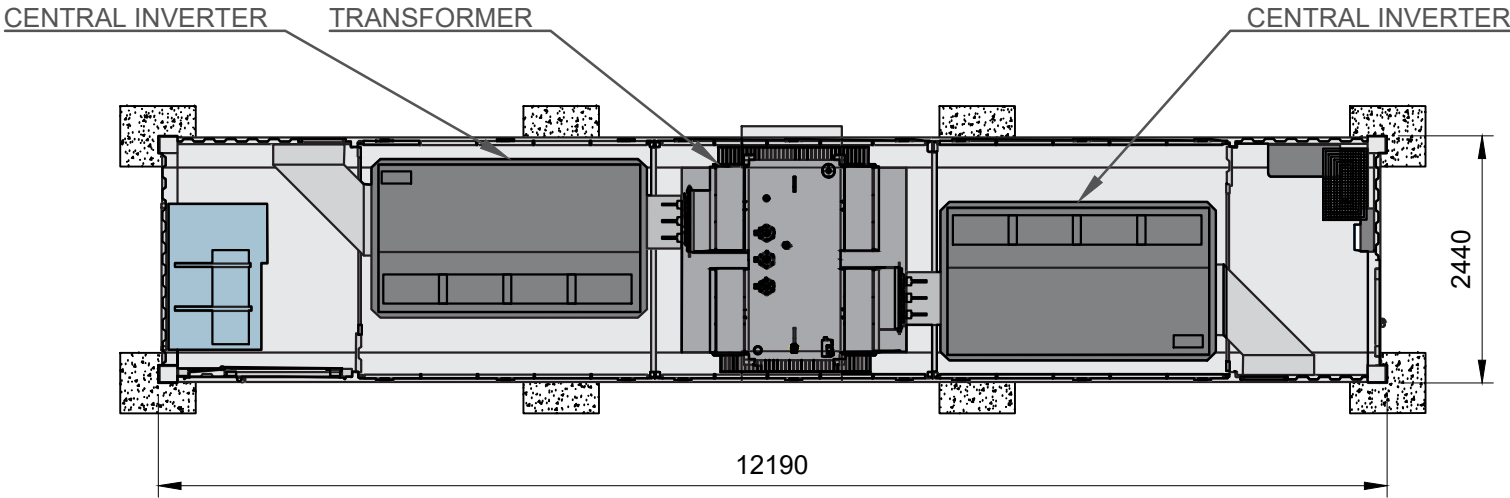
Project: De Schorff
Location: Koelenweg 3,
5986 NV Beringe,
Netherlands
51°19'00.5"N 5°55'49.7"E
Title: PV Layout

Drawn: DETRA / TS Checked: RM
Scale: 1:900@A1 Date: 21/04/21
Drawing No: PEZ1007-100 Rev: B

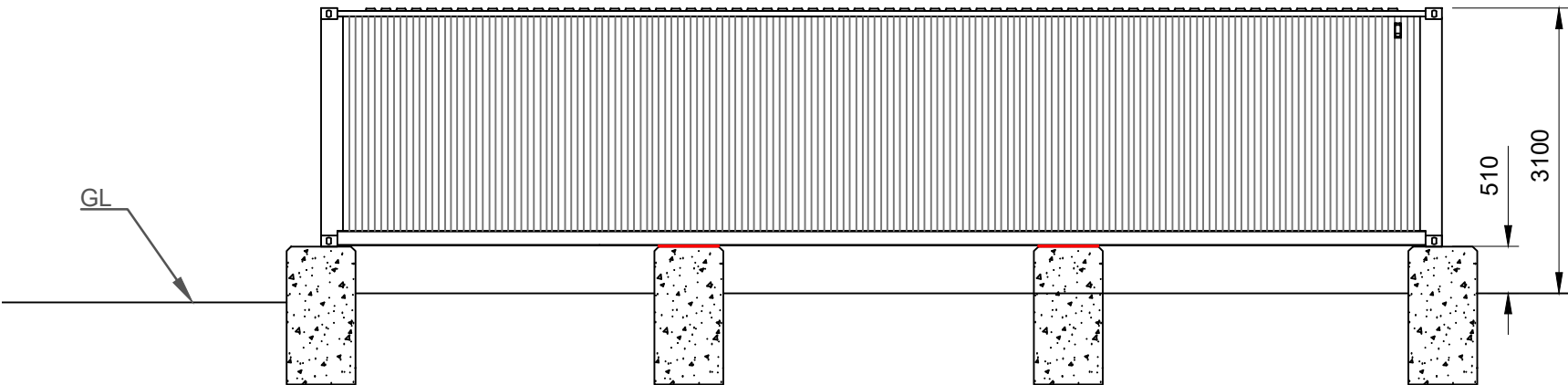


Do not scale from this drawing. Site verify all dimensions prior to construction.
Report all discrepancies to the drawing originator immediately. This drawing is to
be read in conjunction with all relevant documents and drawings.


TOP VIEW



FRONT VIEW



SIDE VIEW



Notes:

1. All dimensions to be confirmed on site prior to installation.
2. All dimensions are indicative only and in mm unless otherwise specified.

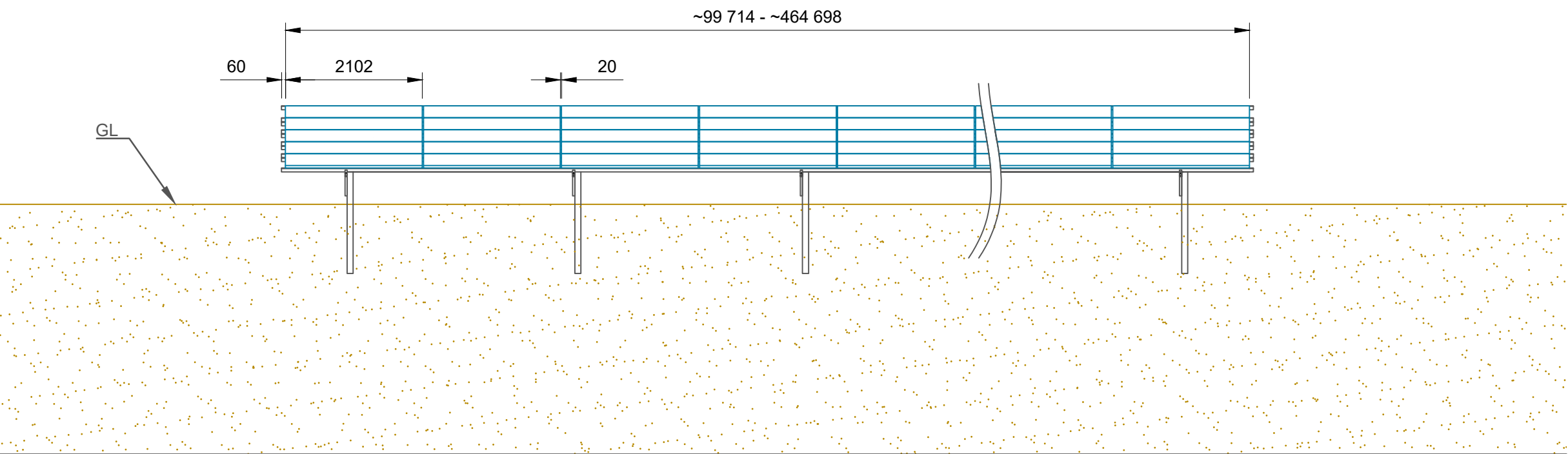
Revisions:

Rev	Date	Comments	Drawn

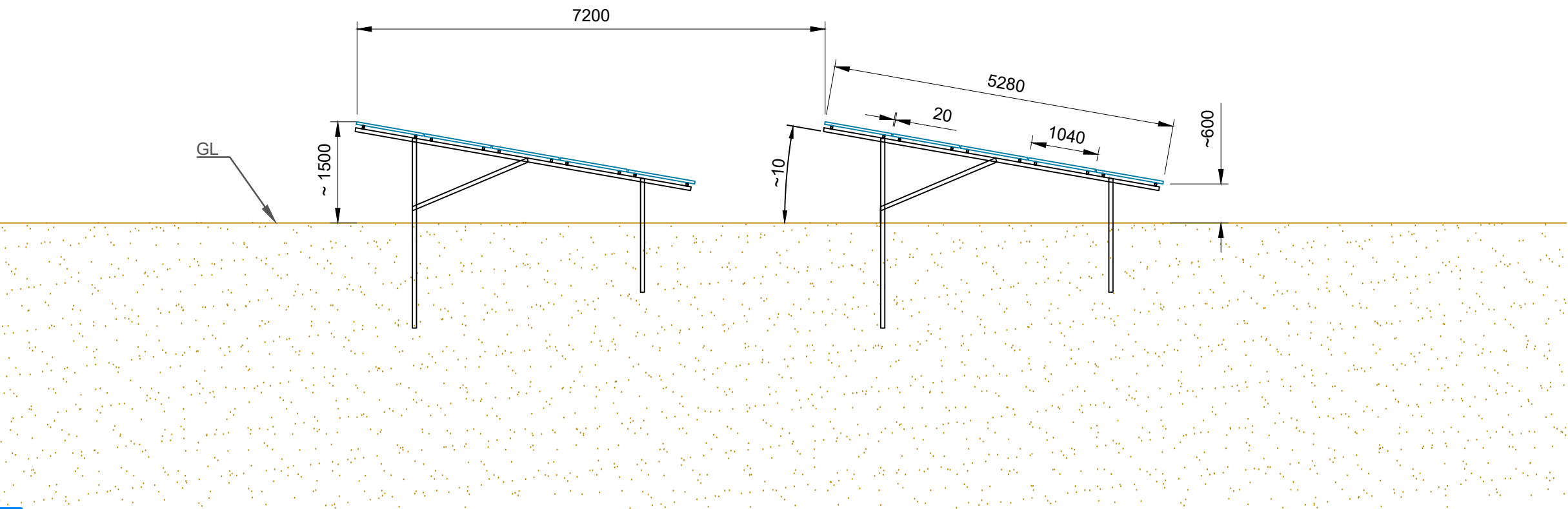
Project: De Schorf
Location: Koelenweg 3,
5986 NV Beringe,
Netherlands
51°19'00.5"N 5°55'49.7"E
Title: Mounting structure elevations

Drawn: DETRA / TS Checked: RM
Scale: 1:75@A3 Date: 01/04/21
Drawing No: PEZ1007-201.2 Rev: --





DETAIL B | Side view
Scale 1:75@A3



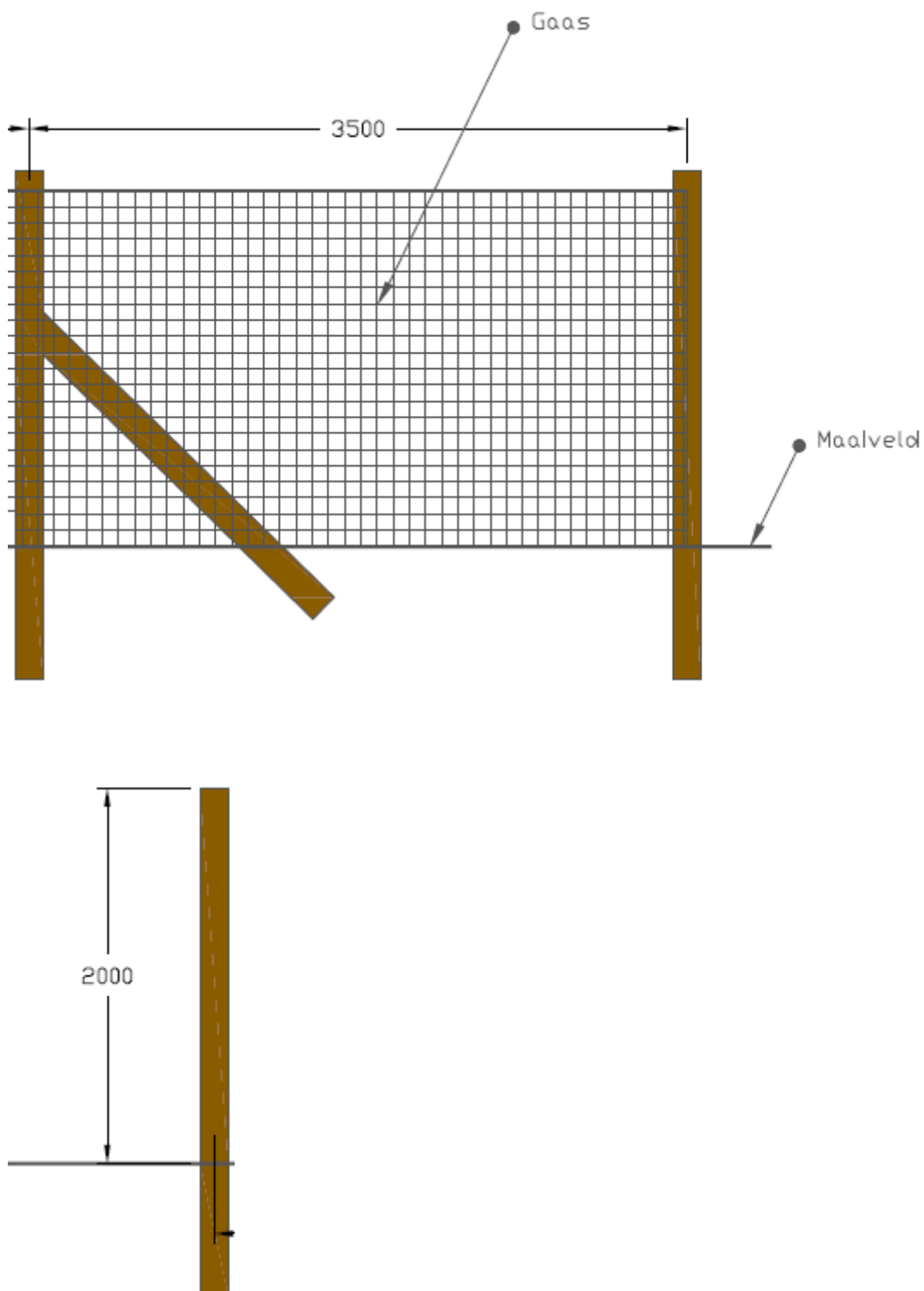
- Notes:
1. All dimensions to be confirmed on site prior to installation.
 2. All dimensions are indicative only and in mm unless otherwise specified.

Revisions:			
Rev	Date	Comments	Drawn
A	21/04/21	Construction changed	TS

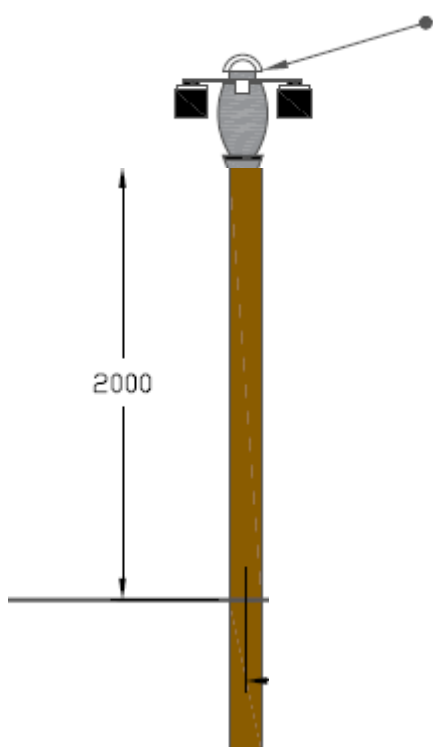
Project:	De Schorf		
Location:	Koelenweg 3, 5986 NV Beringe, Netherlands 51°19'00.5"N 5°55'49.7"E		
Title:	Mounting structure elevations		
Drawn:	DETRA / TS	Checked:	RM
Scale:	1:75@A3	Date:	21/04/21
Drawing No:	PEZ1007-201	Rev:	A



Doorsnedetekening hekwerk van schapengaas

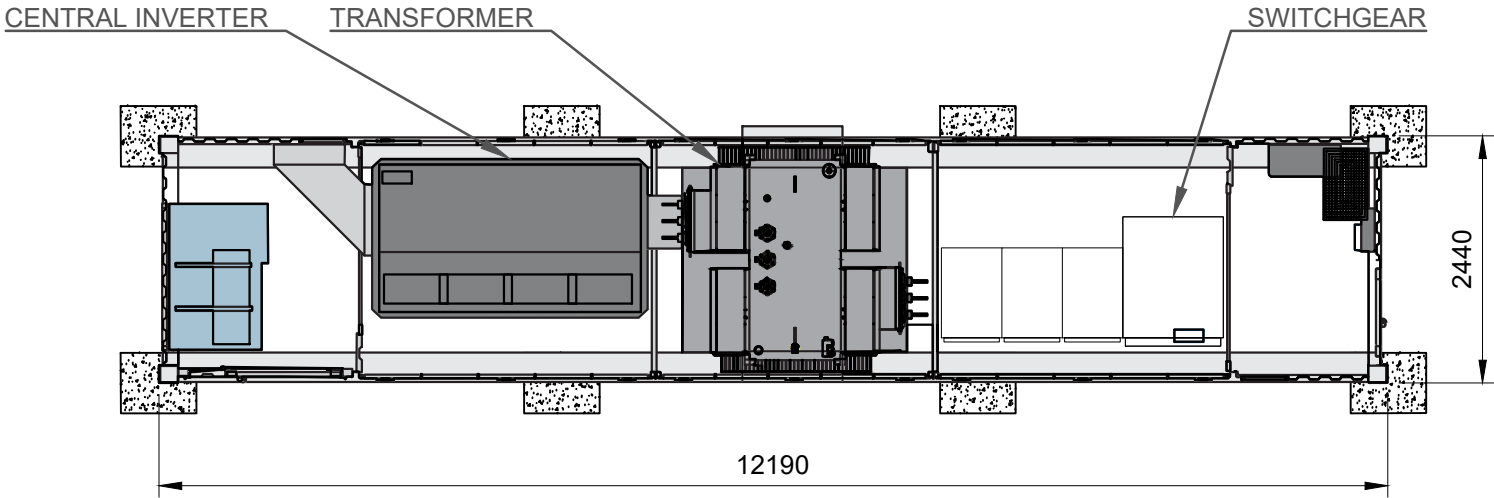


Het hekwerk is 2 meter hoog en bestaat uit schapengaas en houten palen (zie afbeelding). De onderste paar decimeters van het hekwerk worden niet vastgezet zodat kleine zoogdieren er onderdoor kunnen.

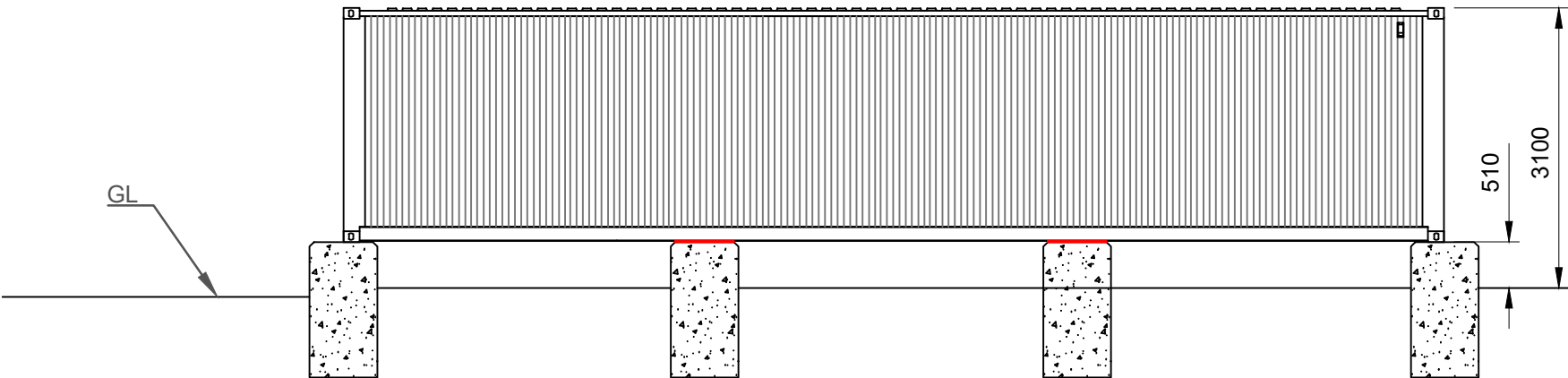


Beveiligingscamera gemonteerd
op palen van hekwerk


TOP VIEW



FRONT VIEW



SIDE VIEW



- Notes:
- 1. All dimensions to be confirmed on site prior to installation.
 - 2. All dimensions are indicative only and in mm unless otherwise specified.

Revisions:

Rev	Date	Comments	Drawn

Project: De Schorf
Location: Koelenweg 3,
5986 NV Beringe,
Netherlands
51°19'00.5"N 5°55'49.7"E
Title: Mounting structure elevations

Drawn: DETRA / TS Checked: RM
Scale: 1:75@A3 Date: 01/04/21
Drawing No: PEZ1007-201.1 Rev: --

